

ISSN 2518-170X (Online),  
ISSN 2224-5278 (Print)

ҚАЗАҚСТАН РЕСПУБЛИКАСЫ  
ҰЛТТЫҚ ҒЫЛЫМ АКАДЕМИЯСЫ  
Satbayev University

# Х А Б А Р Л А Р Ы

---

---

**ИЗВЕСТИЯ**

НАЦИОНАЛЬНОЙ АКАДЕМИИ НАУК  
РЕСПУБЛИКИ КАЗАХСТАН  
Satbayev University

**N E W S**

OF THE ACADEMY OF SCIENCES  
OF THE REPUBLIC OF KAZAKHSTAN  
Satbayev University

**SERIES  
OF GEOLOGY AND TECHNICAL SCIENCES**

**4 (448)**

**JULY – AUGUST 2021**

THE JOURNAL WAS FOUNDED IN 1940

PUBLISHED 6 TIMES A YEAR

ALMATY, NAS RK

---

---

*NAS RK is pleased to announce that News of NAS RK. Series of geology and technical sciences scientific journal has been accepted for indexing in the Emerging Sources Citation Index, a new edition of Web of Science. Content in this index is under consideration by Clarivate Analytics to be accepted in the Science Citation Index Expanded, the Social Sciences Citation Index, and the Arts & Humanities Citation Index. The quality and depth of content Web of Science offers to researchers, authors, publishers, and institutions sets it apart from other research databases. The inclusion of News of NAS RK. Series of geology and technical sciences in the Emerging Sources Citation Index demonstrates our dedication to providing the most relevant and influential content of geology and engineering sciences to our community.*

*Қазақстан Республикасы Ұлттық ғылым академиясы «ҚР ҰҒА Хабарлары. Геология және техникалық ғылымдар сериясы» ғылыми журналының Web of Science-тің жаңаланған нұсқасы Emerging Sources Citation Index-те индекстелуге қабылданғанын хабарлайды. Бұл индекстелу барысында Clarivate Analytics компаниясы журналды одан әрі the Science Citation Index Expanded, the Social Sciences Citation Index және the Arts & Humanities Citation Index-ке қабылдау мәселесін қарастыруда. Web of Science зерттеушілер, авторлар, баспашылар мен мекемелерге контент тереңдігі мен сапасын ұсынады. ҚР ҰҒА Хабарлары. Геология және техникалық ғылымдар сериясы Emerging Sources Citation Index-ке енуі біздің қоғамдастық үшін ең өзекті және беделді геология және техникалық ғылымдар бойынша контентке адалдығымызды білдіреді.*

*НАН РК сообщает, что научный журнал «Известия НАН РК. Серия геологии и технических наук» был принят для индексирования в Emerging Sources Citation Index, обновленной версии Web of Science. Содержание в этом индексировании находится в стадии рассмотрения компанией Clarivate Analytics для дальнейшего принятия журнала в the Science Citation Index Expanded, the Social Sciences Citation Index и the Arts & Humanities Citation Index. Web of Science предлагает качество и глубину контента для исследователей, авторов, издателей и учреждений. Включение Известия НАН РК. Серия геологии и технических наук в Emerging Sources Citation Index демонстрирует нашу приверженность к наиболее актуальному и влиятельному контенту по геологии и техническим наукам для нашего сообщества.*

### Бас редактор

**ЖҰРЫНОВ Мұрат Жұрынұлы**, химия ғылымдарының докторы, профессор, ҚР ҰҒА академигі, Қазақстан Республикасы Ұлттық Ғылым академиясының президенті, АҚ «Д.В. Сокольский атындағы отын, катализ және электрохимия институтының» бас директоры (Алматы, Қазақстан) Н = 4

### Редакциялық алқа:

**ӘБСАМЕТОВ Мәліс Құдысұлы** (бас редактордың орынбасары), геология-минералогия ғылымдарының докторы, профессор, ҚР ҰҒА академигі, «У.М. Ахмедсафина атындағы гидрогеология және геоэкология институтының» директоры (Алматы, Қазақстан) Н = 2

**ЖОЛТАЕВ Герой Жолтайұлы** (бас редактордың орынбасары), геология-минералогия ғылымдарының докторы, профессор, Қ.И. Сатпаев атындағы геология ғылымдары институтының директоры (Алматы, Қазақстан) Н=2

**СНОУ Дэниел**, Ph.D, қауымдастырылған профессор, Небраска университетінің Су ғылымдары зертханасының директоры (Небраска штаты, АҚШ) Н = 32

**ЗЕЛЬТМАН Реймар**, Ph.D, табиғи тарих мұражайының Жер туралы ғылымдар бөлімінде петрология және пайдалы қазбалар кен орындары саласындағы зерттеулердің жетекшісі (Лондон, Англия) Н = 37

**ПАНФИЛОВ Михаил Борисович**, техника ғылымдарының докторы, Нанси университетінің профессоры (Нанси, Франция) Н=15

**ШЕН Пин**, Ph.D, Қытай геологиялық қоғамының тау геологиясы комитеті директорының орынбасары, Американдық экономикалық геологтар қауымдастығының мүшесі (Пекин, Қытай) Н = 25

**ФИШЕР Аксель**, Ph.D, Дрезден техникалық университетінің қауымдастырылған профессоры (Дрезден, Берлин) Н = 6

**КОНТОРОВИЧ Алексей Эмильевич**, геология-минералогия ғылымдарының докторы, профессор, РФА академигі, А.А. Трофимука атындағы мұнай-газ геологиясы және геофизика институты (Новосибирск, Ресей) Н = 19

**АБСАДЫКОВ Бахыт Нарикбайұлы**, техника ғылымдарының докторы, профессор, ҚР ҰҒА корреспондент-мүшесі, А.Б. Бектұров атындағы химия ғылымдары институты (Алматы, Қазақстан) Н = 5

**АГАБЕКОВ Владимир Енокович**, химия ғылымдарының докторы, Беларусь ҰҒА академигі, Жаңа материалдар химиясы институтының құрметті директоры (Минск, Беларусь) Н = 13

**КАТАЛИН Стефан**, Ph.D, Дрезден техникалық университетінің қауымдастырылған профессоры (Дрезден, Берлин) Н = 20

**СЕЙТМҰРАТОВА Элеонора Юсуповна**, геология-минералогия ғылымдарының докторы, профессор, ҚР ҰҒА корреспондент-мүшесі, Қ.И. Сатпаев атындағы Геология ғылымдары институты зертханасының меңгерушісі (Алматы, Қазақстан) Н=11

**САҒЫНТАЕВ Жанай**, Ph.D, қауымдастырылған профессор, Назарбаев университеті (Нұр-Сұлтан, Қазақстан) Н = 11

**ФРАТТИНИ Паоло**, Ph.D, Бикокк Милан университеті қауымдастырылған профессоры (Милан, Италия) Н = 28

«ҚР ҰҒА Хабарлары. Геология және техникалық ғылымдар сериясы».

**ISSN 2518-170X (Online),**

**ISSN 2224-5278 (Print)**

Меншіктеуші: «Қазақстан Республикасының Ұлттық ғылым академиясы» РҚБ (Алматы қ.).

Қазақстан Республикасының Ақпарат және қоғамдық даму министрлігінің Ақпарат комитетінде 29.07.2020 ж. берілген № KZ39VPY00025420 мерзімдік басылым тіркеуіне қойылу туралы куәлік.

Тақырыптық бағыты: *геология, мұнай және газды өңдеудің химиялық технологиялары, мұнай химиясы, металдарды алу және олардың қосындыларының технологиясы.*

Мерзімділігі: жылына 6 рет.

Тиражы: 300 дана.

Редакцияның мекен-жайы: 050010, Алматы қ., Шевченко көш., 28, 219 бөл., тел.: 272-13-19

<http://www.geolog-technical.kz/index.php/en/>

© Қазақстан Республикасының Ұлттық ғылым академиясы, 2021

Типографияның мекен-жайы: «Аруна» ЖК, Алматы қ., Мұратбаев көш., 75.

### Главный редактор

**ЖУРИНОВ Мурат Журинович**, доктор химических наук, профессор, академик НАН РК, президент Национальной академии наук Республики Казахстан, генеральный директор АО «Институт топлива, катализа и электрохимии им. Д.В. Сокольского» (Алматы, Казахстан) Н = 4

### Редакционная коллегия:

**АБСАМЕТОВ Малис Кудысович**, (заместитель главного редактора), доктор геолого-минералогических наук, профессор, академик НАН РК, директор Института гидрогеологии и геоэкологии им. У.М. Ахмедсафина (Алматы, Казахстан) Н = 2

**ЖОЛТАЕВ Герой Жолтаевич**, (заместитель главного редактора), доктор геолого-минералогических наук, профессор, директор Института геологических наук им. К.И.Сатпаева (Алматы, Казахстан) Н=2

**СНОУ Дэниел**, Ph.D, ассоциированный профессор, директор Лаборатории водных наук университета Небраски (штат Небраска, США) Н = 32

**ЗЕЛЬТМАН Реймар**, Ph.D, руководитель исследований в области петрологии и месторождений полезных ископаемых в Отделе наук о Земле Музея естественной истории (Лондон, Англия) Н = 37

**ПАНФИЛОВ Михаил Борисович**, доктор технических наук, профессор Университета Нанси (Нанси, Франция) Н=15

**ШЕН Пин**, Ph.D, заместитель директора Комитета по горной геологии Китайского геологического общества, член Американской ассоциации экономических геологов (Пекин, Китай) Н = 25

**ФИШЕР Аксель**, ассоциированный профессор, Ph.D, технический университет Дрезден (Дрезден, Берлин) Н = 6

**КОНТОРОВИЧ Алексей Эмильевич**, доктор геолого-минералогических наук, профессор, академик РАН, Институт нефтегазовой геологии и геофизики им. А.А. Трофимука СО РАН (Новосибирск, Россия) Н = 19

**АБСАДЫКОВ Бахыт Нарикбаевич**, доктор технических наук, профессор, член-корреспондент НАН РК, Институт химических наук им. А.Б. Бектурова (Алматы, Казахстан) Н = 5

**АГАБЕКОВ Владимир Енокович**, доктор химических наук, академик НАН Беларуси, почетный директор Института химии новых материалов (Минск, Беларусь) Н = 13

**КАТАЛИН Стефан**, Ph.D, ассоциированный профессор, Технический университет (Дрезден, Берлин) Н = 20

**СЕЙТМУРАТОВА Элеонора Юсуповна**, доктор геолого-минералогических наук, профессор, член-корреспондент НАН РК, заведующая лабораторией Института геологических наук им. К.И. Сатпаева (Алматы, Казахстан) Н=11

**САГИНТАЕВ Жанай**, Ph.D, ассоциированный профессор, Назарбаев университет (Нурсултан, Казахстан) Н = 11

**ФРАТТИНИ Паоло**, Ph.D, ассоциированный профессор, Миланский университет Бикокк (Милан, Италия) Н = 28

**«Известия НАН РК. Серия геологии и технических наук».**

**ISSN 2518-170X (Online),**

**ISSN 2224-5278 (Print)**

Собственник: Республиканское общественное объединение «Национальная академия наук Республики Казахстан» (г. Алматы).

Свидетельство о постановке на учет периодического печатного издания в Комитете информации Министерства информации и общественного развития Республики Казахстан № KZ39VPY00025420, выданное 29.07.2020 г.

Тематическая направленность: *геология, химические технологии переработки нефти и газа, нефтехимия, технологии извлечения металлов и их соединений.*

Периодичность: 6 раз в год.

Тираж: 300 экземпляров.

Адрес редакции: 050010, г. Алматы, ул. Шевченко, 28, оф. 219, тел.: 272-13-19

<http://www.geolog-technical.kz/index.php/en/>

© Национальная академия наук Республики Казахстан, 2021

Адрес типографии: ИП «Аруна», г. Алматы, ул. Муратбаева, 75.

### Editor in chief

**ZHURINOV Murat Zhurinovich**, doctor of chemistry, professor, academician of NAS RK, president of the National Academy of Sciences of the Republic of Kazakhstan, general director of JSC “Institute of fuel, catalysis and electrochemistry named after D.V. Sokolsky» (Almaty, Kazakhstan) H = 4

### Editorial board:

**ABSAMETOV Malis Kudysovich**, (deputy editor-in-chief), doctor of geological and mineralogical sciences, professor, academician of NAS RK, director of the Akhmedsafin Institute of hydrogeology and hydrophysics (Almaty, Kazakhstan) H = 2

**ZHOLTAEV Geroy Zholtaevich**, (deputy editor-in-chief), doctor of geological and mineralogical sciences, professor, director of the institute of geological sciences named after K.I. Satpayev (Almaty, Kazakhstan) H=2

**SNOW Daniel**, Ph.D, associate professor, director of the laboratory of water sciences, Nebraska University (Nebraska, USA) H = 32

**Zeltman Reymar**, Ph.D, head of research department in petrology and mineral deposits in the Earth sciences section of the museum of natural history (London, England) H = 37

**PANFILOV Mikhail Borisovich**, doctor of technical sciences, professor at the Nancy University (Nancy, France) H=15

**SHEN Ping**, Ph.D, deputy director of the Committee for Mining geology of the China geological Society, Fellow of the American association of economic geologists (Beijing, China) H = 25

**FISCHER Axel**, Ph.D, associate professor, Dresden University of technology (Dresden, Germany) H = 6

**KONTOROVICH Aleksey Emilievich**, doctor of geological and mineralogical sciences, professor, academician of RAS, Trofimuk Institute of petroleum geology and geophysics SB RAS (Novosibirsk, Russia) H = 19

**ABSADYKOV Bakhyt Narikbaevich**, doctor of technical sciences, professor, corresponding member of NAS RK, Bekturov Institute of chemical sciences (Almaty, Kazakhstan) H = 5

**AGABEKOV Vladimir Enokovich**, doctor of chemistry, academician of NAS of Belarus, honorary director of the Institute of chemistry of new materials (Minsk, Belarus) H = 13

**KATALIN Stephan**, Ph.D, associate professor, Technical university (Dresden, Berlin) H = 20

**SEITMURATOVA Eleonora Yusupovna**, doctor of geological and mineralogical sciences, professor, corresponding member of NAS RK, head of the laboratory of the Institute of geological sciences named after K.I. Satpayev (Almaty, Kazakhstan) H=11

**SAGINTAYEV Zhanay**, Ph.D, associate professor, Nazarbayev University (Nursultan, Kazakhstan) H = 11

**FRATTINI Paolo**, Ph.D, associate professor, university of Milano-Bicocca (Milan, Italy) H = 28

**News of the National Academy of Sciences of the Republic of Kazakhstan. Series of geology and technology sciences.**

**ISSN 2518-170X (Online),**

**ISSN 2224-5278 (Print)**

Owner: RPA «National Academy of Sciences of the Republic of Kazakhstan» (Almaty).

The certificate of registration of a periodical printed publication in the Committee of information of the Ministry of Information and Social Development of the Republic of Kazakhstan **No. KZ39VPY00025420**, issued 29.07.2020.

Thematic scope: *geology, chemical technologies for oil and gas processing, petrochemistry, technologies for extracting metals and their connections.*

Periodicity: 6 times a year.

Circulation: 300 copies.

Editorial address: 28, Shevchenko str., of. 219, Almaty, 050010, tel. 272-13-19

<http://www.geolog-technical.kz/index.php/en/>

---

© National Academy of Sciences of the Republic of Kazakhstan, 2021

Address of printing house: ST «Aruna», 75, Muratbayev str, Almaty.

**NEWS**

OF THE NATIONAL ACADEMY OF SCIENCES OF THE REPUBLIC OF KAZAKHSTAN

**SERIES OF GEOLOGY AND TECHNICAL SCIENCES**

**ISSN 2224-5278**

Volume 4, Number 448 (2021), 42-49

<https://doi.org/10.32014/2021.2518-170X.80>

UDC 528.551.1.

IRSTI 52.13.04

**Kenesbayeva A.<sup>1\*</sup>, Nurpeisova M.<sup>1</sup>, Levin E.<sup>2</sup>**

<sup>1</sup>Satbayev University, Almaty, Kazakhstan;

<sup>2</sup>Michigan Technological University, Michigan, USA.

E-mail: marzhan-nurpeisova@rambler.ru

**MODELING OF GEODYNAMIC PROCESSES AT HYDROCARBON DEPOSIT\***

**Abstract:** to select the optimal and environmentally friendly technology for the development of oil and gas fields, it is necessary to assess in advance the likely deformation processes of the earth's surface. To this end, it is recommended to build predictive geodynamic models before the start of field development, taking into account the geological characteristics and tectonic activity of the area under consideration, as well as the specific features of the reservoir.

**Research methods.** In this paper, two models of subsidence of the earth's surface in a hydrocarbon field are considered: a parametric spatial model developed at Delft University of Technology and a model based on the Knoté influence function developed at the Canadian Center for Geodetic Engineering. The first method is more suitable for describing a smooth and gradual subsidence in deep gas reservoirs and allows you to assess the spatial-temporal pattern of movement of the earth's surface. In the second method, geodynamic processes are modeled based on the functional relationship between reservoir compaction and subsidence of the day surface, taking into account the location of the oil reservoir, physical and mechanical properties of rocks, changes in reservoir pressure and the results of surface deformation monitoring and is recommended for oil fields.

**Research results.** A comparative analysis of these methods is carried out on the example of the Tengiz oil and gas field in Western Kazakhstan. An assessment of the accuracy of building a model is carried out by comparing the calculated values of soil subsidence with the data of radar interferometry, and estimates obtained by other researchers. Recommendations are given on the application of the considered methods in the construction of predictive models of oil and gas fields, the necessity of calculating the transfer coefficient of the reservoir compaction to the position of the day surface, taking into account the depth of the reservoir and the physical and mechanical properties of the rock massif, is indicated.

**Key words:** hydrocarbon deposits, earth surface, subsidence, seam roof, seam pressure, geodynamic polygon, geodetic monitoring, radar interferometry, modeling.

**Introduction.** The western regions of Kazakhstan are rich in hydrocarbon deposits. Here many oil and gas companies have been intensively developing fields for a long period. As a result, deformation of the earth's surface occurs, in some places reaching significant values.

To assess deformation characteristics of the earth surface and warning of probably economic and environmental consequences, the Government of the Republic of Kazakhstan adopted Resolution on the creation of 30 geodynamic polygons in the areas of development of mineral deposits.

Currently, complex observation results of displacements of the earth surface on the territory of many fields have been accumulated. However, issue of mathematical analysis and data interpretation

allowing to create objective geodynamic model and perform stable predictive estimates of future deformations of the earth's surface is still in the process of development.

In this work, performed at KazNRTU named after Satbayev two methods of geodynamic modeling were applied and analyzed. One of which is based on parametric spatial model, and the other on the use of the Knoté influence function. The Tengiz field is considered as the object of research.

**Study object.** Tengiz field is one of the deepest and largest oil fields in the world. It was discovered in 1979, 350 km southeast of Atyrau city (Fig. 1).

Commercial production began in 1991 with putting into operation of oil and gas complex. In



1990 deal was concluded with the American company «Chevron» to develop Tengiz oil field. In 1993, government of Kazakhstan established «Tengizchevroil» JV LLP jointly with «Chevron».

Currently, four companies are already partners: JSC NC «Kazmunaigas» (20%), «Chevron Overseas» (50%), «Exxon Mobil» (25%) and «Lukoil» (5%).



Figure 1. Tengiz field in Kazakhstan

Tengiz field is huge isolated carbonate platform located in the southern part of the Caspian Basin [1-3]. The sedimentary stratum consists of rocks from the Upper Devonian to Quaternary deposits. A specific feature of the field is anomalous reservoir pressure, the presence of a significant amount of hydrogen sulfide and a complex geological structure. The reservoir has a length of 160 km<sup>2</sup> and is located at a depth of more than 4000 m, and its thickness is more than 1500 m.

The carbonate massif is a single hydrodynamic system consisting of three stratigraphic objects. Object 1 is composed of rocks of the Bashkir, Serpukhov and Oka stages, object 2 is composed of rocks of the Lower Viséan-Tournaisian stages, and object 3 is Devonian sediments [4]. Geological reserves in Tengiz are estimated at 26 billion barrels, of which 19 billion barrels fall on Object 1, the remaining 7 billion on Objects 2 and 3 of this field [5]. More than 1 billion barrels have been produced so far.

Complex geodynamic monitoring is carried out systematically at the field, including: high-precision geometric leveling, seismic survey, as well as space radar survey.

According to the analysis of the results of radar monitoring of displacements of the earth's surface, carried out in the period from 2004 to 2009 [6], the

soil subsidence accelerating in time takes place in the area of active development of the field. The maximum settling rate in the center of the trough is 30 mm per year. It was also found the appearance of another bowl of subsidence, located to the northeast of the first.

In general, according to the data carried out by different researchers, the trend of an increase in the rate of soil subsidence is confirmed. Thus, for the main bowl, the maximum subsidence rate in the field was in the periods 1991-2000. - 12 mm / year [7], 2004-2010. - 30 mm / year, in 2016-2017 mm / year - 60 mm / year [8].

Similar facts take place at other deposits in Kazakhstan and testify in favor of the need for a preliminary assessment of the geodynamic consequences of the development of deposits, based on an objective predictive geodynamic model, at the stage of planning mining [9-10].

**Methods for modeling the subsidence of the earth's surface in oil and gas fields.** Various approaches and algorithms are used to create predictive geodynamic models for hydrocarbon fields. In particular, the use of a stochastic model based on the influence function [11], the creation of a coupled hydrodynamic-geomechanical model of an oil field, as well as the use of cellular automata for modeling geodynamic activity. All of these

methods have their own advantages and specific features that must be analyzed on the example of a specific field in order to determine the most effective approach. In this regard, the KazNRTU named after Satbayev considered and analyzed two methods for modeling the subsidence of the earth's surface:

- parametric space-time model of trend, taking into account subsidence rate in the center of bowl [11];

- model based on the Knoté influence function, considering connection between subsidence of the earth surface and reservoir compaction [12];

*Parametric space-time model of trend*

Spatial-temporal subsidence trend model was presented in the work [13], to describe land subsidence due to gas production. In this method, height  $H_i$  of benchmark  $i$ , at the time  $t$  can be written as:

$$H_{i,t} = H_{i,t_0} + z_{i,t-t_0} + \eta_{i,t}, \quad (1)$$

where:

$H_{i,t_0}$  – initial benchmark height before subsidence at the time  $t_0$ ;

$z_{i,t-t_0}$  – vertical deformation due to gas production approximated by space-time trend model;

$\eta_{i,t}$  - noise caused by stochastic benchmark instability

According to this trend model, subsidence can be represented as:

$$z_{i,t-t_0} = v(t - t_0) \exp\left(-\frac{1}{2}r_i^2\right) + \zeta_{t-t_0}, \quad (t_0 < t < t_{\text{end}}), \quad (2)$$

Where:

- $t_0, t_{\text{end}}$  - subsidence start time and action end of subsidence model;

- $r_i$  – standardized radius from center of subsidence bowl to point  $i$ ;

- $\zeta_{t-t_0}$  - noise ratio, which takes into account stochastic discrepancies between space-time trend model and actual subsidence due to gas production.

Standardized radius is determined from following expression:

$$r_i^2 = \frac{(x_i - x_c)^2 + (y_i - y_c)^2}{r^2}, \quad (3)$$

where:

- $x_c, y_c$  - center coordinates of subsidence bowl;

- $r$  - radius from center of subsidence bowl to inflection point.

*Subsidence of earth surface as function of reservoir compaction.*

In the development process of oil and gas fields, reservoir rocks are compacted due to volumetric compression of pores and repackaging of individual granules and grains. In this regard, during creating stable model of subsidence of the earth surface, it is necessary first of all to take into account the value of reservoir compaction. In general, compaction magnitude depends on the drop in reservoir pressure, thickness of productive layer, physical and mechanical properties of enclosing rocks and reservoir rocks.

Oil and gas reservoirs are generally long horizontally and relatively thin vertically. Therefore, it is assumed that reservoir is deformed in uniaxial mode in the vertical direction. In this case, compaction capacity of rock is characterized by one-dimensional compaction coefficient  $C_m$ .

For elastic isotropic rock, one-dimensional compaction coefficient can be expressed in terms of elastic modulus  $E$  and Poisson's ratio  $\nu$ :

$$C_m = (1 + \nu)(1 - 2\nu) / [E(1 - \nu)] \quad (4)$$

Reservoir compaction taking into account changes in seam pressure  $\Delta p$  and reservoir thickness  $h$  can be determined by the following formula:

$$C = C_m \Delta p h \quad (5)$$

For transition from reservoir compression to subsidence of day surface, various expressions can be used including method using the Knoté influence function:

$$k_z = \frac{e^{\left(\frac{\pi r^2}{R^2}\right)}}{R^2} \quad (6)$$

where:  $r$  - is horizontal distance between reservoir element and subsidence surface point,  $R$  - is radius of critical area (minimum area that gives maximum possible subsidence).

In the work [14], expression is presented for calculating subsidence of the earth surface using the Knoté influence function, adapted for liquid mineral deposits.

$$S = -a \int_A C k_z dA \quad (7)$$

where:  $a$  - is distribution factor showing relationship between maximum reservoir compaction and corresponding subsidence of day surface,

$A$  - is productive area,

$dA$  - is elementary particle of productive layer.

The value of the parameter  $a$  is in the range from 0 to 1. The maximum value shows that the compaction of the reservoir is almost completely repeated by the day surface, which is unlikely, and



the minimum value indicates that the deformation of the reservoir attenuates before reaching the earth's surface, which is quite possible with a significant thickness cover layer and solid mass resistant to deformation. Many researchers have tried to empirically determine a more accurate relationship between the magnitude of reservoir compaction and soil subsidence. As a result, it was revealed that for large reservoirs located close to the surface of the earth, the subsidence spread coefficient will be maximum, approximately a = 1[15].

However, in reality, it is not only the geometry and location of the reservoir that play a role, but also the elastic properties of the reservoir rock and overburden. Russian scientists A.S. Maznitsky and L.M. Serednitsky studied the effect of the physical and mechanical properties of the reservoir on soil subsidence, based on the expressions:

$$\Delta h = c_1 c_m h \alpha \Delta p, (8)$$

$$\eta = c_2 \Delta h [2(1 - \nu_c)] \left( 1 - \frac{\beta}{\sqrt{1 + \beta^2}} \right). \quad (9)$$

where  $\Delta h$  is one-dimensional compaction of the reservoir;  $c_1, c_2$  are coefficients depending on the elastic properties of the overburden and the reservoir, the depth of the reservoir and its dimensions;  $\alpha$  is the Biot's coefficient;  $\nu_c$  is the Poisson's ratio of the overburden,  $\beta = H / R$  is the ratio of the reservoir depth to its radius. As a result of studying various types of reservoirs, it was found that for a sandy reservoir with a thickness of 1600 m, the ratio between soil compaction and subsidence is in the range of 0.531 to 0.590. In the case of the carbonate reservoir, the compaction and subsidence values were found to be less. It was found that the maximum compaction corresponds to the minimum values of Young's modulus and Poisson's ratio of the reservoir rocks, and also that the subsidence of the earth's surface decreases with an increase in the rock hardness of the overburden, as well as with a decrease in the reservoir area.

**The results of modeling the subsidence of the earth's surface.** At the first stage, a parametric method was applied, taking into account the speed at the center of the trough. Figure 2 shows results of analysis of radar monitoring data [16] for 2016-2017, according to which maximum subsidence rate is 58 mm. Along the profile 1-2, subsidence bowl was built according to observed values and model values calculated at the considered profile points according to formula (1).

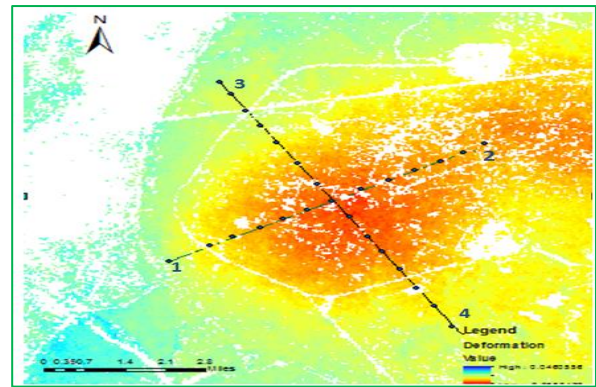


Figure 2. Subsidence bowl in Tengiz oil and gas field [7].

As can be seen from Fig. 3, model curve is flatter than actual one. At the edges of subsidence bowl, there are large values discrepancies in the subsidence of the earth surface than in bowl center, where values are more correlated with each other.

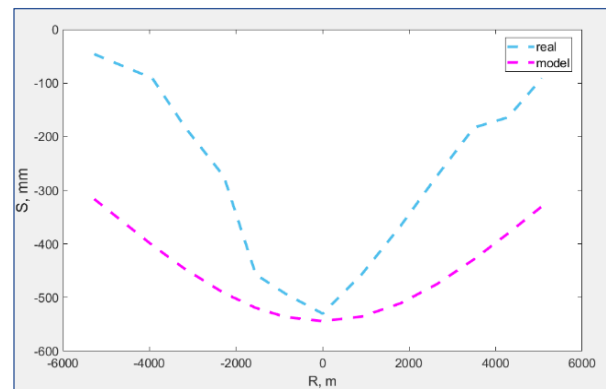


Figure 3. Subsidence bowls obtained from observations and model.

However, spatial representation of subsidence bowl (Fig. 4) speaks in favor of application of this expression with certain coefficient, which makes it possible to accelerate subsidence process in time and approach observed values of deformation of the earth's surface. Another limiting factor of this method is the need to know the value of the rate of subsidence in the center of the trough. That is, in order to use this approach at the stage of field development planning, it is necessary to calculate a priori the likely rate of subsidence of the earth's surface as a result of hydrocarbon production.

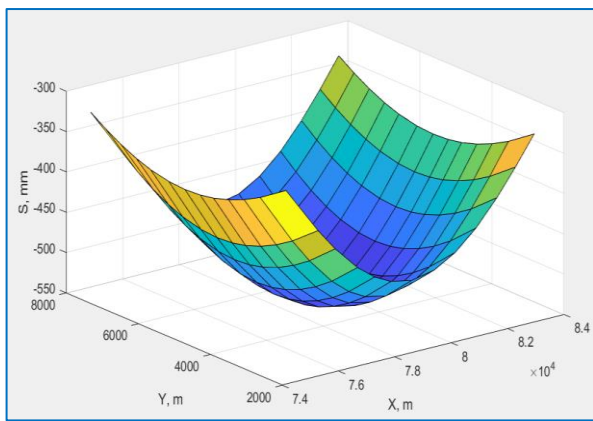


Figure 4. Subsidence bowl obtained from the calculated data.

At the second stage, the subsidence of the earth's surface was simulated taking into account the compaction of the reservoir. In this approach, when calculating the model values of the subsidence of the earth's surface along the profile 1-2, the values of the elastic modulus were taken, as for a carbonate reservoir, in the range of  $E = 50,000 - 90,000$  MPa and the Poisson's ratio in the range of  $\nu = 0.20 - 0.30$ . Depending on the reservoir compaction,  $C$  took values  $a = 0.55, 0.65, \text{ and } 0.75$  [17]. Standard deviation from observed values of subsidence of the earth surface were respectively: 75 mm, 48 mm, 62 mm. As can be seen from Figure 5 and standard deviations, the closest imitation is obtained with value  $a=0.65$ .

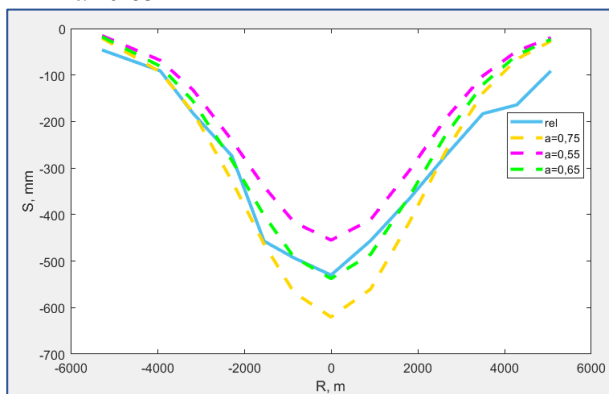


Figure 5. Comparison of real subsidence bowl with the model ones.

In this method, during calculating factor  $a$ , it may be more objective to use formula that takes into account thickness of overburden and geomechanical properties of constituent rocks. Since, by what percentage of transfer red reservoir compaction to day surface depends on these factors. Expression can be obtained empirically, based on data analysis number of fields. If subsidence of the earth surface is determined from observations, and reservoir compaction is also known, then by solving inverse problem it is possible to determine percentage or degree of transmission of reservoir compression to

the surface. Further, it is possible to determine type of connection between parameter  $a$  and thickness of overburden  $H$ , while taking into account physical and mechanical properties of rocks of this layer, in the form of certain factor associated, for example, with Poisson's ratio. Only some difficulty lies in obtaining reliable data on various deposits that have long-term observations of deformation of day surface [18].

**Conclusions.** To create stable predictive model of oil and gas field, it is possible to use both parametric space-time trend model and method using Knoté influence function. However, in the first case, it is necessary to introduce a coefficient (multiplier) correcting the shape of the subsidence bowl in order to improve the correlation between the model and observed values of soil subsidence. In the second case, it is necessary to more accurately determine the value of the parameter  $a$ , which represents the percentage of transfer of reservoir compression to the day surface in the form of subsidence. At the same time, it is possible to use a probabilistic distribution law that takes into account the depth of the reservoir and the physical and mechanical properties of the overburden and reservoir rocks.

Taking into account the fact of an increase in the rate of subsidence of the day surface in long-term development fields, it is necessary to introduce the practice of preliminary assessment of geodynamic activity at the stage of planning the field operation. To achieve the most objective result, a comprehensive assessment of the geomechanical, hydrodynamic and geodynamic models of the hydrocarbon field can be performed.

«This research has been/was/is funded by the Science Committee of the Ministry of Education and Science of the Republic of Kazakhstan (Grant No AP08857097)»

Кенесбаева А.<sup>1\*</sup>, Нурпеисова М.<sup>1</sup>, Левин Е.<sup>2</sup>

<sup>1</sup>Сәтбаев университеті, Алматы, Қазақстан;

<sup>2</sup>Мичиган технологиялық университеті, Мичиган, АҚШ.

E-mail: marzhan-nurpeisova@rambler.ru

### КӨМІРСУТЕКТЕГІ КЕН ОРЫНДАРЫНДА ГЕОДИНАМИКАЛЫҚ ПРОЦЕСТЕРДІ МОДЕЛЬДЕУ

**Аннотация:** мұнай және газ кен орындарын игерудің тиімді және экологиялық таза технологиясын таңдау үшін, жер бетінің деформациялық процестерін алдын-ала бағалау қажеттігі туындайды. Осыған орай, қарастырылып отырған аумақтың геологиялық сипаттамалары мен тектоникалық белсенділігін, сондай-ақ, коллектордың өзіндік ерекшеліктерін ескере отырып, кен орындарын игеру басталғанға дейін болжамды геодинамикалық модельдерді құру ұсынылады.

Зерттеу әдістері. Бұл жұмыста көмірсутекті кен орнында жер беті шөгуінің екі моделі қарастырылған: Дельфт технологиялық университетінде дамыған параметрлік кеңістіктік модель және Канаданың геодезиялық инженерия орталығында жасалған Кнотэ әсер ету функциясына негізделген модель. Бірінші әдіс – терең газ коллекторларындағы тегіс және біртіндеп шөгуді сипаттауға ыңғайлы және жер беті қозғалысының кеңістіктік-уақытша заңдылығын бағалауға мүмкіндік береді

Екінші әдіс бойынша, геодинамикалық процестерді модельдеу мұнай қабатының орналасуын, жыныстардың физикалық және механикалық қасиеттерін, резервуар қысымының өзгеруін және беткі деформацияны бақылау нәтижелерін ескере отырып, коллектордың тығыздалуы мен күн бетінің шөгуі арасындағы функционалды байланыс негізінде жүзеге асырылады және бұл мұнай кен орындары үшін ұсынылған.

Зерттеу нәтижелері: осы әдістердің салыстырмалы талдауы Батыс Қазақстандағы Теңіз мұнай-газ кен орны үлгісінде орындалды. Модельді құру дәлдігі топырақтың шөгуінің есептелген мәндерін радар интерферометриясының деректерімен және басқа зерттеушілер алған бағалаулармен салыстыру арқылы бағаланды. Мұнай-газ кен орындарының болжамды модельдерін құру кезінде қарастырылған әдістерді қолдану бойынша ұсыныстар берілді, резервуардың терендігін және массив жыныстарының физикалық-механикалық қасиеттерін ескере отырып, коллектордың тығыздағышын күндізгі бетке беру коэффициентін есептеу қажеттілігі көрсетілген.

**Түйін сөздер:** көмірсутекті кен орындары, жер беті, шөгу, қабаттың жоғарғы беті, қабат қысымы, геодинамикалық сынақ алаңы, геодезиялық бақылау, радиолокациялық интерферометрия, модельдеу.

Кенесбаева А.<sup>1\*</sup>, Нурпеисова М.<sup>1</sup>, Левин Е.<sup>2</sup>

<sup>1</sup>Satbayev University, Алматы, Қазақстан;

<sup>2</sup>Мичиганский технологический университет, Мичиган, США.

E-mail: marzhan-nurpeisova@rambler.ru

### МОДЕЛИРОВАНИЕ ГЕОДИНАМИЧЕСКИХ ПРОЦЕССОВ НА МЕСТОРОЖДЕНИИ УГЛЕВОДОРОДОВ

**Аннотация:** для выбора оптимальной и экологичной технологии разработки нефтегазовых месторождений необходимо заблаговременно оценить вероятные деформационные процессы земной поверхности. С этой целью рекомендуется строить прогнозные геодинамические модели до начала разработки месторождений с учетом геологических характеристик и тектонической активности рассматриваемой территории, а также специфических особенностей коллектора.

Методы исследований. В данной работе рассмотрены две модели оседания земной поверхности на месторождении углеводородов: параметрическая пространственная модель, развитая в Дельфтском технологическом университете и модель, основанная на функции влияния Кнотэ, разработанная в Канадском центре геодезической инженерии. Первый метод более подходит для описания плавного и постепенного оседания в глубоких газовых коллекторах и позволяет оценить пространственно-временную закономерность движения земной поверхности. Во втором методе моделирование геодинамических процессов осуществляется на основе функциональной взаимосвязи между уплотнением коллектора и оседанием дневной поверхности с учетом расположения нефтяного пласта,

физико-механических свойств пород, изменения пластового давления и результатов мониторинга деформации поверхности – рекомендован для нефтяных месторождений.

Результаты исследований. Сравнительный анализ данных методов выполнен на примере Тенгизского нефтегазового месторождения в Западном Казахстане. Выполнена оценка точности построения модели путем сравнения расчетных значений оседания грунта с данными радарной интерферометрии, и оценками, полученными другими исследователями. Даны рекомендации по применению рассмотренных методов при построении прогнозных моделей нефтегазовых месторождений, указана необходимость расчета коэффициента передачи уплотнения коллектора на положение дневной поверхности с учетом глубины залегания резервуара и физико-механических свойств пород массива.

**Ключевые слова:** месторождения углеводородов, земная поверхность, оседание, кровля пласта, пластовое давление, геодинамический полигон, геодезический мониторинг, радарная интерферометрия, моделирование.

#### **Information about authors:**

**A. Kenesbaeva** – PhD student Satbaev University, Almaty, agna68@mail.ru, <https://orcid.org/0000-0002-0869-5762>;

**M.B. Nurpeissova** – Satbaev University, Almaty, professor “Mine surveying and geodesy” department, doctor of technical sciences, professor, marzhan-nurpeissova@rambler.ru, <https://orcid.org/0000-0003-0412-8469>;

**E. Levin** – professor Michigan Technological University, Michigan, USA, elevin@mtu.edu, <https://orcid.org/0000-0001-6774-9276>.

#### **REFERENCES**

- [1] Environmental and industrial safety of subsoil development // edited by M. Nurpeissova. -Almaty: KazNRTU - 2016. -435 p.
- [2] Kenesbaeva A., Nurpeissova M.B. Forecasting technogenic subsidence of the earth surface. Mining Journal of Kazakhstan, No. 11, 2018, Almaty. ISSN 2227-4766, 24-27 p.
- [3] Zholtayev G.Zh., Nalibayev M.I. Geodynamic model and oil and gas potential of the North Torgai Basin // News of the National Academy of Sciences of Kazakhstan. A series of geology and technical sciences, No. 3, 2018. - P.113-121.
- [4] Nosirov R.N., Smatova N.B., Slesarev A.P. Complex mineralogical and lithological study of sedimentary oil deposits in the Caspian region // News of the National Academy of Sciences of Kazakhstan. A series of geology and technical sciences, No. 5, 2018. - P.163-171.
- [5] Toleubay B. Features of seismic slope interpretation of object 1 of the Tengiz field. Oil and gas. 4 (88) -2015, 71-81 p.
- [6] Seytmuratova E.Yu., Zeilikh B.S., Dautbaev D.O. Forecasting mineral deposits based on remote sensing data // News of NAS RK. Series of geology and technical sciences, No. 6, 2018. - P.198-210.
- [7] Nurpeissova M., Bekbassarov Z., Kenesbayeva A., Kartbayeva K., Gabitova U. Complex evaluation of geodynamic safety in the development of hydrocarbon reserves deposits // News of the National Academy of Sciences of the Republic of Kazakhstan-Series of Geology and Technical Sciences. 2020.Vol.1.P.90-98. DOI: 10.32014/2020.2518-170X.11.
- [8] Zhantaev Zh.Sh., Fremd A.G., Ivanchukova A.V. and others. Space radar monitoring of displacements of the earth surface over the Tengiz oil and gas field /Geomatics. - 2012. - No. 1. - 61-71 p.
- [9] Grebby S., Orynbasarova E., Sowter A., Gee D., Athab A. Delineating ground deformation over the Tengiz oil field, Kazakhstan, using the Intermittent SBAS (ISBAS) DInSAR algorithm. Int J Appl Earth Obs Geoinformation 81 (2019). 37-46.
- [10] Kenesbaeva A., Nurpeissova M.B., Orynbasarova E.O. Integrated monitoring of oil and gas fields in Kazakhstan. LAP Lambert Academic publishing, Germany, 2020, 120 p.
- [11] W.T Witkowski and R. Hejmanowski. Software for Estimation of Stochastic Model Parameters for a Compacting Reservoir. Appl. Sci. 2020, 10, 1-12.
- [12] Ta Quoc Dung. Coupled fluid flow-geomechanics simulations applied to compaction and subsidence estimation in stress sensitive & heterogeneous reservoirs. Australian School of Petroleum, 2007, 198.
- [13] Sh. Zhantayev Sh., Zholtayev G. Zh, Iskakov B., Gaipova A. Geomechanical modeling of structures oil and gas fields // News of the National Academy of Sciences of the Republic of Kazakhstan-

Series of Geology and Technical Sciences. 2021 // <https://doi.org/10.32014/2021.2518-170X.60UDC550.83Zh>.

[14] Kiaghadi A., Sobel R.S., Rifai H.S. Modeling geothermal energy efficiency from abandoned oil and gas wells to desalinate produced water. *Desalination*, (414) 51-62, <https://doi.org/10.1016/j.desal.2017.03.024>.

[15] Kenselaar, F. Quadvlieg, R. Trend-signal modelling of land subsidence. In: Session IX: Theory of deformation analysis I. 19 – 22 March 2010 Orange, California, USA, pp. 336-345.

[16] Szostak-Chrzanowski A., Chrzanowski A., Ortiz E. Modeling of ground subsidence in oil fields. *Technical sciences. Pap. And Rep.*, No 9, Y. 2006, pp.133-146.

[17] Ashikhmin S.G. Features of methods for predicting the stress-strain state of rocks in the development of hydrocarbon deposits // *Mineral Survey and Subsoil Use*. – 2008. – № 2. – 38-41 p.

[18] Orynbasarova E., Kenesbaeva A., Geodynamic model of oil and gas field based on cellular automata // *Bulletin of KazGASA*. - No. 3 (73). - 2019. -283-290 p.



## МАЗМҰНЫ-СОДЕРЖАНИЕ-CONTENTS

<b>Akhmetov S.M., Akhmetov N.M., Zaidemova Zh.K., Iklasova Zh.U., Ikhsanov E.U.</b> PERFORMANCE OF GROUND CHAIN DRIVES OF ROD PUMP UNITS FOR HIGH-VISCOSITY OIL EXTRACTION.....	6
<b>Gladyshev S.V., Abdulvaliyev R.A., Imangalieva L.M., Zaihidee Fardila M., Manapova A.I.</b> PROCESSING OF INDUSTRIAL PRODUCTS WHEN DISPOSING OF COPPER ELECTRO-REFINING SOLUTIONS.....	15
<b>Hendri Pratama, Mohamed Nor Azhari Azman, Olzhas B. Kenzhaliyev, Hendra Wijaya, Gulzhaina K. Kassymova</b> APPLICATION OF AUGMENTED REALITY TECHNOLOGY AS AN INTERACTIVE LEARNING MEDIUM IN GEOGRAPHY SUBJECTS.....	21
<b>Imashev A.Zh., Sudarikov A.E., Musin A.A., Suimbayeva A.M., Asan S.Yu.</b> IMPROVING THE QUALITY OF BLASTING INDICATORS BY STUDYING THE NATURAL STRESS FIELD AND THE IMPACT OF THE BLAST FORCE ON THE ROCK MASS.....	30
<b>Khairullayev N.B., Aliev S.B., Aben Y.Kh., Uisimbek A.A.</b> STUDY OF THE EFFECT OF SOLUTION ACTIVATION ON THE DENSITY OF THE PREGNANT SOLUTION AND ON THE CONTENT OF THE USEFUL COMPONENT.....	36
<b>Kenesbayeva A., Nurpeisova M., Levin E.</b> MODELING OF GEODYNAMIC PROCESSES AT HYDROCARBON DEPOSIT.....	42
<b>Moldabayeva G.Zh., Suleimenova R.T., Bimagambetov K.B., Logvinenko A., Tuzelbayeva S.R.</b> EXPERIMENTAL STUDIES OF CHEMICAL AND TECHNOLOGICAL CHARACTERISTICS OF CROSS-LINKED POLYMER SYSTEMS APPLIED IN FLOW-DIVERSION TECHNOLOGIES.....	50
<b>Mustafayev Zh.S., Sagayev A.A., Alimbayev Ye.N., Pchelkin V.V.</b> HYDROLOGICAL PROFILE OF LOWS OF THE SYRDARYA RIVER UNDER CONDITIONS OF «HARD» ANTHROPOGENIC ACTIVITIES.....	59
<b>Nur Qudus, Feddy Setio Pribadi, Mohamed Nor Azhari Azman</b> IMPLEMENTATION OF THE AHP METHOD TO DETERMINE THE PRIORITY OF RECHARGE AREAS IN THE SEMARANG CITY.....	66
<b>Rakhadilov B.K., Satbayeva Z.A., Wieleba W., Kylyshkanov M.K., Bayzhan D.R.</b> CHANGES IN STRUCTURE AND PROPERTIES OF STRUCTURAL CHROMONICKEL STEELS AFTER PLASMA ELECTROLYTE HARDENING.....	76
<b>Taskinbayev K.M., Pankratov V.F., Obryadchikov O.S., Nyssanova A.S.</b> UNCOMMON OIL FIELD AKZHAR VOSTOCHNY: ANOTHER VERSION OF THE STRUCTURE AND OIL AND GAS CONTENT.....	83
<b>Turgumbayev J.J., Turgunbayev M.S.</b> PREDICTING THE RESISTANCE FORCE OF HOMOGENEOUS GROUND TO CUTTING.....	91
<b>Umarbekova Z.T., Dyusembayeva K.Sh., Ozdoev S.M., Gadeev R.R.</b> THE BAKYRSHIK DEPOSIT'S GOLD MINERALISATION PROSPECTING MODEL.....	99

<b>Sherov A.K., Sherov K.T., Sikhimbayev M.R., Absadykov B.N., Kuanov I.S.</b> RESEARCH OF QUALITATIVE INDICATORS OF A GEAR PUMP WITH TWO-SHAFT CONNECTION FOR PUMPING PETROLEUM PRODUCTS.....	108
<b>Zhakupov A.A., Dzhangel'din D.I., Omarkozhayeva A.N., Mizambekova J.K., Petr Hajek</b> GEO-ECOLOGIZATION OF TOURISM AS A FACTOR OF SUSTAINABLE DEVELOPMENT OF TOURISM REGIONS.....	117
<b>Mashrapova M.A., Zholtayev G.Zh., Abdeli D.Zh., Ozdoyev S.M., Togizov K.S.</b> IMPROVEMENT OF HYDRAULIC FACING METHOD TO INCREASE WELLS PRODUCTIVITY.....	124
<b>Zhaparkulova E.D., Amanbayeva B.Sh., Dzhaisambekova R.A., Mirdadayev M.S., Mosiej J.</b> GEOLOGICAL STRUCTURE OF SOILS AND METHODS OF WATER RESOURCES MANAGEMENT OF THE ASA RIVER.....	130

**Publication Ethics and Publication Malpractice  
in the journals of the National Academy of Sciences of the Republic of Kazakhstan**

For information on Ethics in publishing and Ethical guidelines for journal publication see <http://www.elsevier.com/publishingethics> and <http://www.elsevier.com/journal-authors/ethics>.

Submission of an article to the National Academy of Sciences of the Republic of Kazakhstan implies that the described work has not been published previously (except in the form of an abstract or as part of a published lecture or academic thesis or as an electronic preprint, see <http://www.elsevier.com/postingpolicy>), that it is not under consideration for publication elsewhere, that its publication is approved by all authors and tacitly or explicitly by the responsible authorities where the work was carried out, and that, if accepted, it will not be published elsewhere in the same form, in English or in any other language, including electronically without the written consent of the copyright-holder. In particular, translations into English of papers already published in another language are not accepted.

No other forms of scientific misconduct are allowed, such as plagiarism, falsification, fraudulent data, incorrect interpretation of other works, incorrect citations, etc. The National Academy of Sciences of the Republic of Kazakhstan follows the Code of Conduct of the Committee on Publication Ethics (COPE), and follows the COPE Flowcharts for Resolving Cases of Suspected Misconduct ([http://publicationethics.org/files/u2/New\\_Code.pdf](http://publicationethics.org/files/u2/New_Code.pdf)). To verify originality, your article may be checked by the Cross Check originality detection service <http://www.elsevier.com/editors/plagdetect>.

The authors are obliged to participate in peer review process and be ready to provide corrections, clarifications, retractions and apologies when needed. All authors of a paper should have significantly contributed to the research.

The reviewers should provide objective judgments and should point out relevant published works which are not yet cited. Reviewed articles should be treated confidentially. The reviewers will be chosen in such a way that there is no conflict of interests with respect to the research, the authors and/or the research funders.

The editors have complete responsibility and authority to reject or accept a paper, and they will only accept a paper when reasonably certain. They will preserve anonymity of reviewers and promote publication of corrections, clarifications, retractions and apologies when needed. The acceptance of a paper automatically implies the copyright transfer to the National Academy of Sciences of the Republic of Kazakhstan.

The Editorial Board of the National Academy of Sciences of the Republic of Kazakhstan will monitor and safeguard publishing ethics.

Правила оформления статьи для публикации в журнале смотреть на сайтах:

**[www:nauka-nanrk.kz](http://www.nauka-nanrk.kz)**

**<http://www.geolog-technical.kz/index.php/en/>**

**ISSN 2518-170X (Online),  
ISSN 2224-5278 (Print)**

Редакторы: *М.С. Ахметова, А. Ботанқызы, Д.С. Аленов, Р.Ж. Мрзабаева*  
Верстка на компьютере *В.С. Зикирбаева*

Подписано в печать 15.08.2021.  
Формат 60x881/8. Бумага офсетная. Печать – ризограф.  
4,6 п.л. Тираж 300. Заказ 4.